









# Rhode Island Ocean Special Area Management Plan (SAMP)

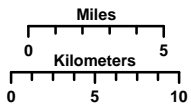
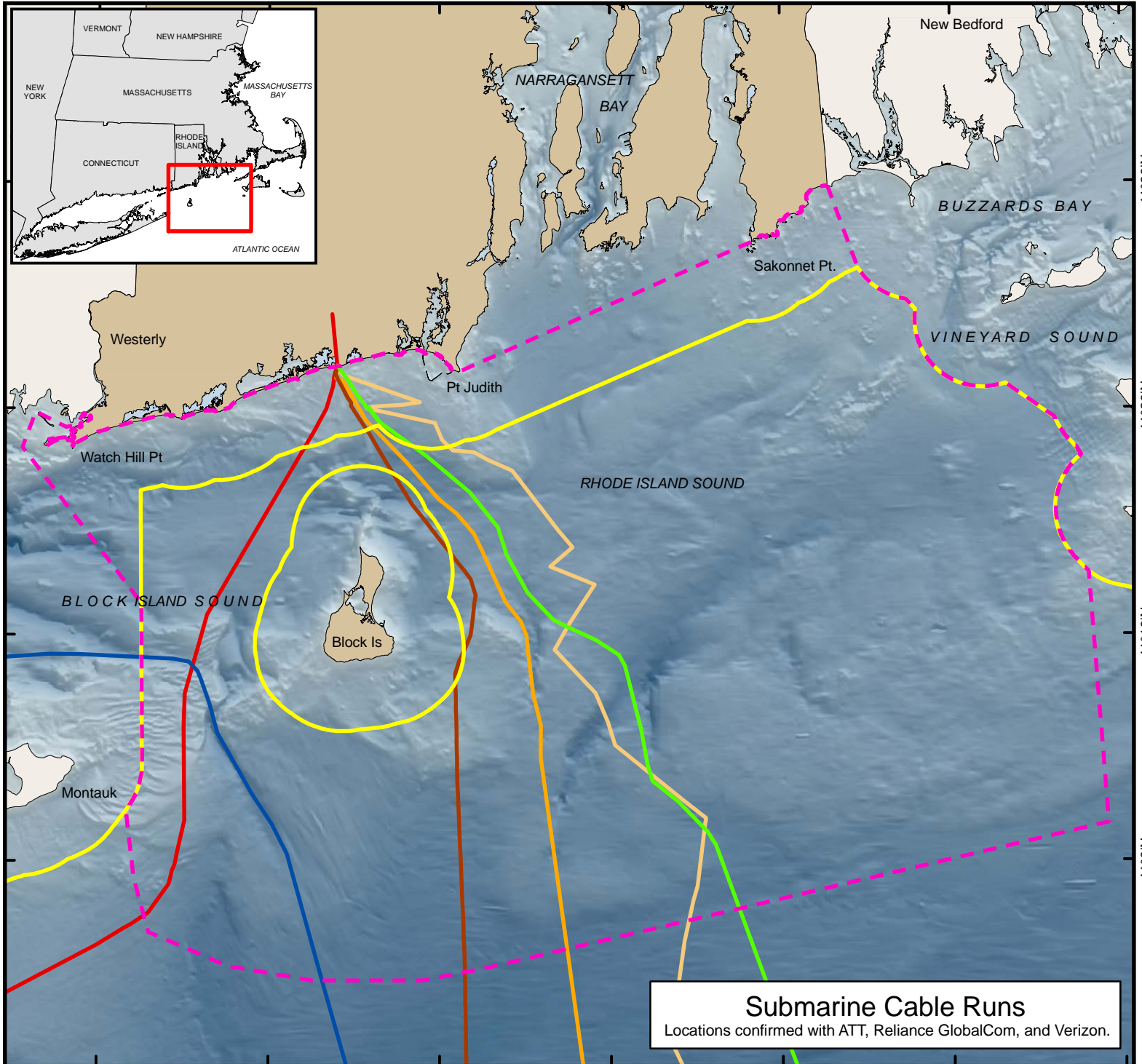
71°50'W 71°40'W 71°30'W 71°20'W 71°10'W 71°0'W 70°50'W

## Map Key

-  OceanSAMP Study Area
-  State/Federal Waters Separation

## Submarine Cables

-  TAT 12/13 Interlink
-  TAT-10
-  TAT-12
-  TAT-6
-  FA-1 North
-  CB-1



Coordinate System:  
 Projection: RI Stateplane  
 Units: Feet  
 FIPS Zone: 3800  
 Datum: NAD83

For Project Background Information:  
<http://seagrant.gso.uri.edu/oceansamp>

For Project Map and Data Products:  
[http://www.narrabay.org/d\\_projects/oceansamp](http://www.narrabay.org/d_projects/oceansamp)



**Submarine Cable Runs**  
 Locations confirmed with ATT, Reliance GlobalCom, and Verizon.